

- Home
- Journal Rankings
- Journal Search
- Country Rankings
- Country Search
- Compare
- Map Generator
- Help
- About Us

Journal Search

Search query

in Journal Title

Exact phrase

International Journal of Earth Sciences and Engineering

Country: India

Subject Area: Earth and Planetary Sciences | Engineering | Environmental Science

Subject Category:

Category	Quartile (Q1 means highest values and Q4 lowest values)															
	1999	2000	2001	2002	2003	2004	2005	2006	2007	2008	2009	2010	2011	2012	2013	2014
Building and Construction													Q4	Q4	Q4	Q4
Civil and Structural Engineering													Q4	Q4	Q4	Q4
Earth and Planetary Sciences (miscellaneous)													Q4	Q3	Q3	Q3
Environmental Engineering													Q4	Q4	Q4	Q4
Ocean Engineering													Q4	Q3	Q3	Q3


Publisher: Cafet-Innova Technical Society, **Publication type:** Journals. ISSN: 09745904

Coverage: 2010-2014

H Index: 4

[Charts](#) [Data](#)

Show this information in your own website



Display journal title

Just copy the code below and paste within your html page:


SJR indicator vs. Cites per Doc (2y)

Related product



@scimago

SJR is developed by:



Powered by
Scopus

The SJR indicator measures the scientific influence of the average article in a journal, it expresses how central to the global scientific discussion an average article of the journal is. Cites per Doc. (2y) measures the scientific impact of an average article published in the journal, it is computed using the same formula that journal impact factor™ (Thomson Reuters).

Citation vs. Self-Citation

June 2016

Volume 09 SPL No 03

ISSN 0974-5904

INTERNATIONAL JOURNAL OF EARTH SCIENCES AND ENGINEERING

Indexed in: Scopus Compendex and Geobase (products hosted on Engineering Village)
Elsevier, Amsterdam, Netherlands, Geo-Ref Information Services-USA, List B of Scientific
Journals in Poland, Directory of Research Journals

**SJR: 0.17 (2014); H-index: 6 (2015);
CSIR-NISCAIR, INDIA Impact Factor 0.042 (2011)**

EARTH SCIENCE FOR EVERYONE


Special Issue of
**3rd International Conference on Earth Sciences and Engineering
(ICEE 2016)**

17th-18th June, 2016

<http://icee.cafetinnova.org/>

Jointly Organized by

**Department of Civil Engineering,
Nehru Institute of Technology, Coimbatore, India &
Cafet Innova Technical Society, Hyderabad, India**



Published by

**CAFET-INNOVA Technical Society
Hyderabad, INDIA**

<http://cafetinnova.org/>

CAFET-INNOVA Technical Society

1-2-18/103, Mohini Mansion, Gagan Mahal Road, Domalguda
Hyderabad – 500 029, Andhra Pradesh, INDIA

Website: <http://www.cafetinnova.org>

Mobile: +91-7411311091

Registered by Government of Andhra Pradesh
Under the AP Societies Act., 2001
Regd. No.: 1575

The papers published in this journal have been peer reviewed by experts. The authors are solely responsible for the content of the papers published in the journal.

Each volume, published in six bi-monthly issues, begins with February and ends with December issue. Annual subscription is on the calendar year basis and begins with the February issue every year.

Note: Limited copies of back issues are available.

Copyright © 2015 CAFET-INNOVA Technical Society

All rights reserved with CAFET-INNOVA Technical Society. No part of this journal should be translated or reproduced in any form, Electronic, Mechanical, Photocopy, Recording or any information storage and retrieval system without prior permission in writing, from CAFET-INNOVA Technical Society.

INTERNATIONAL JOURNAL OF EARTH SCIENCES AND ENGINEERING

The International Journal of Earth Sciences and Engineering (IJEE) focus on Earth sciences and Engineering with emphasis on earth sciences and engineering. Applications of interdisciplinary topics such as engineering geology, geo-instrumentation, geotechnical and geo-environmental engineering, mining engineering, rock engineering, blasting engineering, petroleum engineering, off shore and marine geo-technology, geothermal energy, resource engineering, water resources and engineering, groundwater, geochemical engineering, environmental engineering, atmospheric Sciences, Climate Change, and oceanography. Specific topics covered include earth sciences and engineering applications, RS, GIS, GPS applications in earth sciences and engineering, geo-hazards such as earthquakes, landslides, tsunami, debris flows and subsidence, rock/soil improvements and development of models validations using field, laboratory measurements.

Professors / Academicians / Engineers / Researchers / Students can send their papers directly to: chiefeditor_ijee@yahoo.com

CONTACT:

For all editorial queries:

D. Venkat Reddy (Editor-in-Chief)
Professor, Department of Civil Engg.
NIT-Karnataka, Surathkal, INDIA
☎ +91-9739536078
✉ dvr1952@gmail.com

All other enquiries:

Hafeez Basha. R (Managing Editor)
☎ +91-9866587053
✉ hafeezbasha@gmail.com
Raju Aedla (Editor)
☎ +91-7411311091
✉ rajucits@gmail.com

EDITORIAL COMMITTEE**D. Venkat Reddy***NITK, Surathkal, Karnataka, INDIA*

EDITOR-IN-CHIEF

Trilok N. Singh*IIT-Bombay, Powai, INDIA*

EXECUTIVE EDITOR

P. Ramachandra Reddy*Scientist G (Retd.), NGRI, INDIA*

EXECUTIVE EDITOR

R. Pavanaguru*Professor (Retd.), OU, INDIA*

EXECUTIVE EDITOR

Joanna Maria Dulinska*Cracow University of Tech., Poland*

EXECUTIVE EDITOR

Hafeez Basha R*CAFET-INNOVA Technical Society*

MANAGING EDITOR

Raju Aedla*CAFET-INNOVA Technical Society*

EDITOR

INTERNATIONAL EDITORIAL ADVISORY BOARD**Zhuping Sheng***Texas A&M University System
USA***Choonam Sunwoo***Korea Inst. of Geo-Sci & Mineral
SOUTH KOREA***Hsin-Yu Shan***National Chio Tung University
TAIWAN***Hyun Sik Yang***Chonnam National Univ Gwangu
SOUTH KOREA***Krishna R. Reddy***University of Illinois, Chicago
USA***L G Gwalani***NiPlats Australia Limited
AUSTRALIA***Abdullah MS Al-Amri***King Saud University, Riyadh
SAUDI ARABIA***Suzana Gueiros***Dra Engenharia de Produção
BRAZIL***Shuichi TORII***Kumamoto University, Kumamoto
JAPAN***Luigia Binda***DIS, Politecnico di Milano, Milan
ITALY***Gonzalo M. Aiassa***Cordoba Universidad Nacional
ARGENTINA***Nguyen Tan Phong***Ho Chi Minh City University of
Technology, VIETNAM***Ganesh R. Joshi***University of the Rykyus, Okinawa
JAPAN***Kyriakos G. Stathopoulos***DOMI S.A. Consulting Engineers Athens,
GREECE***U Johnson Alengaram***University of Malaya, Kuala Lumpur,
MALAYSIA***Robert Jankowski***Gdansk University of Technology
POLAND***Paloma Pineda***University of de Sevilla, Seville
SPAIN***Vahid Nourani***Tabriz University
IRAN***Anil Cherian***United Arab Emirates
DUBAI***P Hollis Watts***WASM School of Mines
Curtin University, AUSTRALIA***Nicola Tarque***Department of Engineering
Catholic University of Peru***S Neelamani***Kuwait Institute for Scientific
Research, SAFAT, KUWAIT***Jaya naithani***Université catholique de Louvain
Louvain-la-Neuve, BELGIUM***Mani Ram Saharan***National Geotechnical Facility
DST, Dehradun, INDIA***G S Dwarakish***NITK- Surathkal
Karnataka, INDIA***Subhasish Das***IIT- Kharagpur, Kharagpur
West Bengal, INDIA***S Viswanathan***IIT- Bombay, Powai, Mumbai
Maharashtra, INDIA***K U Maheshwar Rao***IIT- Kharagpur, Kharagpur
West Bengal, INDIA***Ramana G V***IIT- Delhi, Hauz Khas
New Delhi, INDIA***Usha Natesan***Centre for Water Resources
Anna University, Chennai, INDIA***M R Madhav***JNTU- Kukatpally, Hyderabad
Andhra Pradesh, INDIA***Kalachand Sain***National Geophysical Research Institute,
Hyderabad, INDIA***R Sundaravadivelu***IIT- Madras
Tamil Nadu, INDIA***M K Nagaraj***NITK- Surathkal
Karnataka, INDIA***Arash Ebrahimabadi***Azad University, Qaemshahr
IRAN***S M Ramasamy***Gandhigram Rural University
Tamil Nadu, INDIA***Gholamreza Ghodrati Amiri***Iran University of Sci. & Tech.
Narmak, Tehran, IRAN***Chachadi A G***Goa University, Taleigao Plateau
Goa, INDIA***Girish Gopinath***Geomatics Division
CWRDM, Kerala, INDIA***Shamsher B. Singh***BITS- Pilani, Rajasthan
Rajasthan, INDIA***C Natarajan***NIT- Tiruchirapalli,
Tamil Nadu, INDIA***N Ganesan***NIT- Calicut, Kerala
Kerala, INDIA***Linhua Sun***Suzhou University
CHINA***Pradeep Kumar R***IIT- Gachibowli, Hyderabad
Andhra Pradesh, INDIA***Vladimir e Vigdergauz***ICEMR RAS, Moscow
RUSSIA*

D P Tripathy National Institute of Technology Rourkela, INDIA	E Saibaba Reddy JNTU- Kukatpally, Hyderabad Andhra Pradesh, INDIA	Chowdhury Quamruzzaman Dhaka University Dhaka, BANGLADESH
Parekh Anant kumar B Indian Institute of Tropical Meteorology, Pune, INDIA	Datta Shivane Central Ground Water Board Hyderabad, INDIA	Gopal Krishan National Institute of Hydrology Roorkee, INDIA
Karra Ram Chandar NITK- Surathkal Karnataka, INDIA	Prasoon Kumar Singh Indian School of Mines, Dhanbad Jharkhand, INDIA	A G S Reddy Central Ground Water Board, Pune, Maharashtra, INDIA
Rajendra Kumar Dubey Indian School of Mines, Dhanbad Jharkhand, INDIA	Subhasis Sen Retired Scientist CSIR-Nagpur, INDIA	M V Ramanamurthy Geological Survey of India Bangalore, INDIA
A Nallapa Reddy Chief Geologist (Retd.) ONGC Ltd., INDIA	Bijay Singh Ranchi University, Ranchi Jharkhand, INDIA	S Suresh Babu Adhiyamaan college of Engineering Tamil Nadu, INDIA
C Sivapragasam Kalasalingam University, Tamil Nadu, INDIA	Xiang Lian Zhou ShangHai JiaoTong University ShangHai, CHINA	Debadatta Swain National Remote Sensing Centre Hyderabad, INDIA
Kripamoy Sarkar Assam University Silchar, INDIA	Ranjith Pathegama Gamage Monash University, Clayton AUSTRALIA	B M Ravindra Dept. of Mines & Geology, Govt. of Karnataka, Mangalore, INDIA
Nandipati Subba Rao Andhra University, Visakhapatnam Andhra Pradesh, INDIA	M Suresh Gandhi University of Madras, Tamil Nadu, INDIA	Autar Krishen Raina CSIR-CIMFR, Maharashtra, INDIA
H K Sahoo Utkal University, Bhubaneswar Odissa, INDIA	R N Tiwari Govt. P G Science College, Rewa Madhya Pradesh, INDIA	Nuh Bilgin Istanbul Technical University Maslak, ISTANBUL
M V Ramana CSIR NIO Goa, INDIA	N Rajeshwara Rao University of Madras Tamil Nadu, INDIA	Manish Kumar Tezpur University Sonitpur, Assam, INDIA
Salih Muhammad Awadh College of Science University of Baghdad, IRAQ	Sonali Pati Eastern Academy of Science and Technology, Bhubaneswar, INDIA	Safdar Ali Shirazi University of the Punjab, Quaid-i-Azam Campus, PAKISTAN
Naveed Ahmad University of Engg. & Technology, Peshawar, PAKISTAN	Raj Reddy Kallu University of Nevada 1665 N Virginia St, RENO	Glenn T Thong Nagaland University Meriema, Kohima, INDIA
Raju Sarkar Delhi Technological University Delhi, INDIA	Hanumantha Rao B School of Infrastructure IIT Bhubaneswar, INDIA	Samir Kumar Bera Birbal sahani institute of palaeobotany, Lucknow, INDIA
C N V Satyanarayana Reddy Andhra University Visakhapatnam, INDIA	S M Hussain University of Madras Tamil Nadu, INDIA	Vladimir Vigdergauz ICEMR, Russian Academy of Sciences Moscow, RUSSIA
T J Renuka Prasad Bangalore University Karnataka, INDIA	Deva Pratap National Institute of Technology Warangal, INDIA	K. Subramanian Coimbatore Institute of Technology Tamil Nadu, INDIA
Mohammed Sharif Jamia University New Delhi, INDIA	A M Vasumathi K.L.N. College of Inf. Tech. Pottapalayam, Tamil Nadu, INDIA	Deepak T J INTI International University Kuala Lumpur, MALAYSIA
C J Kumanan Bharathidasan University Tamil Nadu, INDIA	B R Manjunatha Mangalore University Karnataka, INDIA	Sivaraja M N.S.N College of Engg. & Technology Tamilnadu, INDIA
Ch. S. N. Murthy NITK- Surathkal Karnataka, INDIA	Jitendra Virmani Jaypee Uni. of Information Tech. Himachal Pradesh, INDIA	K Elangovan PSG College of Technology Coimbatore, INDIA
Vikram Vishal Department of Earth Sciences IIT Roorkee, INDIA	A K Verma Indian School of Mines Dhanbad, Jharkhand, INDIA	Saeed Khorram Eastern Mediterranean University Famagusta, CYPRUS

INDEX

Volume 09

June 2016

No.03

RESEARCH PAPERS

- Analysis of Effect of Reinforcement on Stability of Slopes** 01-06
By AKSHAY KUMAR JHA, MADHAV MADHIRA AND G V N REDDY
- Influence of Operational Parameters on the Efficiency of Rod Mill: A Design of Experiments Approach** 07-13
By K RAM CHANDAR, ASHWIN J BALIGA, B S S RAO AND R K BISEN
- Transformation of Chennai City as Nucleus of Regional Development through the Emergence of Sub-CBD's** 14-20
By D KARTHIGEYAN
- Mechanical Properties of High Calcium Flyash Geopolymer Concrete** 21-25
By V C PRABHA AND V REVATHI
- Assessment of Wave Energy Potential along South Maharashtra Coast** 26-31
By JUSTIN THOMAS T, K H BARVE, L R RANGANATH AND G S DWARAKISH
- Experimental Investigation on Strength Aspects of Glass Fiber-Reinforced Fine Grained Soil** 32-39
By SUCHIT KUMAR PATEL AND BALESHWAR SINGH
- Role of Time Buffer on Project Monitoring and Forecasting of Steel Structures – A New Approach to Structural Planning** 40-45
By VISHNU S PILLAI AND C RAJASEKARAN
- Utilization of Ground Granulated Blast Furnace Slag and Pulverized Fly ash in the Manufacture of Stabilized Mud Blocks** 46-53
By VENKATALAKSHMIYARLAGADDA AND BEULAH M
- Characteristics of Concrete Containing Waste Foundry Sand and Slag Sand** 54-59
By JOJU JOSE AND NABIL HOSSINEY
- Numerical Analysis of Bucket Foundations under Eccentric Lateral Loading in Medium Dense Sand** 60-65
By TANMOY KUMAR DEB AND BALESHWAR SINGH
- A Short Review of Anaerobic Co-Digestion and Feasibility of Anaerobic Co-Digestion of Sewage and Food Waste for Sustainable Waste Management** 66-70
By DIWAKAR SOMANI, HARSHITA SRIVASTAVA, SABUMON P C AND ANJALI G
- Eco-efficient Fiber Reinforced Self Compacting Concrete for Replacements of Cement and Natural Sand with Waste Materials** 71-77
By PRASAD M L V, PRASENJIT SAHA, ABHILASHA S AND MD FAISAL KARIM
- Psychological Effects of Travel Time Use** 78-83
By YOSRITZAL
- RS - GIS based Operational Monitoring of Indian Maritime and Environs** 84-92
By P KESAVA RAO, J K KISHORE, L J VJAYA KUMAR AND MURTHY REMILLA

Simulation of Damage of Waterfront Structure of Port of Kobe during Hyogo-ken Nanbu Earthquake by Using Three-Dimensional Non-linear Parallel Finite Element Analysis <i>By JAFRIL TANJUNG AND MAKOTO KAWAMURA</i>	93-99
Feasibility Study of Powdered Curry Leaf and Amla Fruit as Potential Filter Media for Treating Contaminated Lake Water <i>By N NATARAJAN, D HEMANTH KUMAR, K SAI SARAN NAVEEN, K AKHIL, K A GANESH BABU, A JYOTHSNA LAXMI AND M VASUDEVAN</i>	100-104
Using QSWAT for Simulating Streamflow in a Highland Catchment of Humid Tropics <i>By CELINE GEORGE AND ASWATHY MOHAN</i>	105-108
A Critical Review of Multi Criteria Decision Making Methods for Infrastructure Planning and Sustainability Assessment of Infrastructure Projects <i>By B SURESH, ERINJERY JOSEPH JAMES AND JEGATHAMBAL P</i>	109-123
Soil Structure Interaction in Indian Seismic code: Recommendations for Inclusion of Potential Factors <i>By RAVI KANT MITTAL, ADITI AND SANKET RAWAT</i>	124-130
Estimation of PMP and Precipitations of Various Return Periods Using Statistical Approach—A Case Study for Gunderipallam Dam, Tamil Nadu, India <i>By S DIRAVIA BALAN AND M KRISHNAVENI</i>	131-136
Integrated River Basin Plan for Achencoil River in Kerala State, India <i>By LINDA P JAMES AND A B ANITHA</i>	137-143
Optimum Configuration of Rigid Barriers to Mitigate Avalanche Hazard <i>By VINAY CHAUDHARY, R K VARMA AND MAN MOHAN SINGH</i>	144-148
Properties of Bitumen Containing Powdered Gondorukem Rubber Additives <i>By ELSA EKA PUTRI AND PUJA PERDANA</i>	149-153
Analysis of Historical Strong Earthquake Impacts on Landslides at the Gansu Segment in the Bailongjiang River Basin, China <i>By SHOUYUN LIANG, WANJIONG WU, RUI SHOU BA AND YUTIAN KE</i>	154-160
Development of Subsurface Profile Using Geophysical Test Data <i>By SHIVAMANTH ANGADI, MAYANK K DESAI AND GOUDAPPA R DODAGOUDAR</i>	161-164
Quality Control of Cationic Emulsion Modified Cold Mix in Flexible Pavement <i>By M S RANADIVE AND ANUP KUMAWAT</i>	165-169
Investigation of Influence of Terrain on Rainfall for Vembanad Basin, Kerala, India <i>By RAKTIM HALDAR AND RAKESH KHOSA</i>	170-174
Influence of Zinc Oxide Nanoparticle on Strength and Durability of Cement Mortar <i>By D NIVETHITHA AND S DHARMAR</i>	175-181
A Review on Seismic Performance of Reinforced Masonry Structures <i>By UMADEVI R, A S ARUN KUMAR AND B V RAVI SHANKAR</i>	182-187
Effect of Waste Paper Sludge Ash on Engineering Behaviors of Black Cotton Soils <i>By R BARANI DHARAN</i>	188-191
Effectiveness of Bamboo Fiber as a Strength Enhancer in Concrete <i>By KAVITHA S AND T FELIX KALA</i>	192-196

Use of Gold Mine Tailings in Production of Concrete-A Feasibility Study <i>By B M RAMALINGA REDDY, K S SATYANARAYANAN, H N JAGANNATHA REDDY AND N PARTHASARATHI</i>	197-202
Experimental Investigation on the Behaviour of Bagasse Ash Reinforced Concrete Structural Members <i>By S AISHWARYA, K DAKSHAYINI AND P GAJALAKSHMI</i>	203-207
Generation of Synthetic Ground Motion for a Hard Rock Site in Intra Plate Region <i>By A RAVI KIRAN, S BANDOPADHYAY, M K AGRAWAL AND G R REDDY</i>	208-214
Modeling and Controlling of an Coordinated Power Control Grid Connected Hybrid System with Wind, PV and Fuel Cell Sources <i>By N S SRAMAKRISHNA, D N GAONKAR AND G S BHARATHI</i>	215-220
An Advanced GIS based Storm Water Drainage Networking Design for Bhimrad Area of Surat City (India) <i>By MANISHA DESAI AND JAYANTILAL N PATEL</i>	221-228
The Performance of the Accessibility to BRT Stop: A Case Study on Transpadang Metro Bus <i>By BAMBANG ISTIJONO, BAYU MARTANTO ADJI, TAUFIKA OPHIYANDRI, JOVI SATRIOS AND YOSRITZAL</i>	229-234
Parents Perception toward Road Safety Related to the Potential of Cycling to School in Urban Area <i>By BAYU MARTANTO ADJI, MOHAMED REHAN KARIM, BAMBANG ISTIJONO AND TAUFIKA OPHIYANDRI</i>	235-243
Linkages between Catchment Landscape Dynamics and the Natural Flow Regime <i>By VINAY S, BHARATH H A, SUBASH CHANDRAN M D, SHASHISHANKAR A AND RAMACHANDRA T V</i>	244-251
Impact Study on Ferrocement Slabs with Different Types of Mortar Matrices <i>By SEERAM APOORVA, M SAIHARAN, M ARAVINTHAN, H THAMIM ANSARI AND M NEELAMEGAM</i>	252-257
Flexural Behaviour of Cold Formed Steel Hat Shaped Beams <i>By ASHOK M, JAYABALAN P AND JAYA PRABHAKAR K</i>	258-263
Observation of Earthquake Precursors - A Study on OLR Scenario Prior to the Earthquakes of Indian and Neighboring Region Occurred in 2016 <i>By N VENKATANATHAN, V HAREESH AND W S VENKATESH</i>	264-268
Stability Assessment of a Hill Slope-An Analytical and Numerical Approach <i>By B BURAGOHAİN, J KUNDU, K SARKAR AND T N SINGH</i>	269-273
Predictions of Vulnerability Flood and Flood Prone Areas in Watershed West Sumatra Province using Arc-GIS and Category Value <i>By DARWIZAL DAOED, BUJANG RUSMAN, BAMBANG ISTIJONO AND ABDUL HAKAM</i>	274-279
Economic Design of Reinforced Concrete Columns under Direct Load and Uniaxial Moments <i>By SONIA CHUTANI AND JAGBIR SINGH</i>	280-284
Investigation on Partial Replacement of Coarse Aggregate using E-Waste in Concrete <i>By BALASUBRAMANIAN B, GOPALA KRISHNA GVT AND SARASWATHY V</i>	285-288

West Sumatra Landslide During in 2012 to 2015 <i>By ABDUL HAKAM AND BAMBANG ISTIJONO</i>	289-293
Performance on the Study of Nano Materials for the Development of Sustainable Concrete <i>By S SANJU, S SHARADHA AND J REVATHY</i>	294-300
Assessment of Flood Induced Area using Geo-Spatial Technique <i>By AJEET SINGH CHHABRA, SNIGDHADIP GHOSH AND VIJAY KUMAR DWIVEDI</i>	301-304
Deformational Behaviour of Coal Measure Rocks <i>By ASHUTOSH TRIPATHY, BANKIM MAHANTA AND TN SINGH</i>	305-309
Analysis and Design of Transmission Tower Using STAAD.PRO <i>By SAI AVINASH P, RAJASEKHAR P, SIDDHARDHA R, HARINARAYANAN R, CHAMANDEEP AND YASHDEEP</i>	310-313
Strength Properties of Roller Compacted Concrete Pavements Containing Fly ash and Triangular Polyester Fiber <i>By PRAMOD KESHAV KOLASE AND ATUL K DESAI</i>	314-322
Study on the Structural Behavior of Concrete Encased Steel Composite Members <i>By U ELAKEYA, A BHUVANESH SRE AND P GAJALAKSHMI</i>	323-329
Hot Pixel Identification using Satellite Hyper-spectral Data <i>By PIYUSH KUMAR GAURAV, VIVEK KUMAR GAUTAM, P MURUGAN AND M ANNADURAI</i>	330-334
Experimental Study on the Structural Performance of Composite Beam with J-hook Connectors <i>By SARATHKUMAR S, SIVACHIDAMBARAM M AND REVATHY J</i>	335-340
Influence of Fly Ash on Durability and Performance of Concrete <i>By V SESHASAYEE, B H BHARATKUMAR AND P GAJALAKSHMI</i>	341-346
Performance Comparison of Band Ratio and Derivative Ratio Algorithms in Chlorophyll-A Estimation using Hyperspectral Data <i>By P MURUGAN, R SIVAKUMAR, R PANDIYAN AND M ANNADURAI</i>	347-352
Structural Response of FRP Strengthened PSC Beams <i>By VIGNESH C K, SIVARANJAN D AND REVATHY J</i>	353-359
Strength and Setting Times of F-Type Fly Ash-Based Geopolymer Mortar <i>By KOLLI RAMUJEE</i>	360-365
Groundwater Prospects Mapping in Korapuzha River basin, Kerala, India - An Integrated Approach using Multicriteria Decision Making and GIS Techniques <i>By AMAL P SIVADAS, JESIYA N P AND GIRISH GOPINATH</i>	366-372
Optimum Position of Multi Outrigger Belt Truss in Tall Buildings Subjected to Earthquake and Wind Load <i>By A S JAGADHEESWARI AND C FREEDA CHRISTY</i>	373-377
Study on Reduction in Delay due to Road Accidents using Variable Message Sign <i>By GANGHA G, ARUNIMA JAYAKUMAR AND NIRMAL KUMAR P</i>	378-382
Spatial and Temporal Variation in Groundwater Quality and Impact of Sea Water in the Cauvery Delta, South India <i>By ASWIN KOKKAT, P JEGATHAMBAL AND E J JAMES</i>	383-392

Waste Water Treatment by Phyto-Remediation Technique <i>By ADITYA VIKRAM CHOPRA, UMANG K SHAH AND J S SUDARSAN</i>	393-399
An Experimental Investigation on Effect of Hybrid Fiber on High Strength Self Compacting Concrete and Vibrated Concrete <i>By K J N SAI NITESH AND S VENKATESWARA RAO</i>	400-403
Viscosity Graded Approach for Quality Control of Bitumen <i>By M S RANADIVE AND VINAYAK BOBADE</i>	404-410
Effects of Domestic Rawsewage on Mechanical Properties of Concrete Incorporating GGBS (Ground Granulated Blast Furnace Slag) <i>By SHILPA S RATNOJI, PRAVEEN S MALLAPUR, SHASHANK KANAVALLI AND K B PRAKASH</i>	411-414
Experimental Investigation on Modulus of Elasticity of Recycled Aggregate Concrete <i>By P S KULKARNI, A GHATGE, O KANK, A NAIR AND R ASWAR</i>	415-419
Geotechnical Characteristics of Volcanic Soils in and around Taiz City, Yemen <i>By JANARDHANA M R AND ABDUL-ALEAM AHMED A D AL-QADHI</i>	420-425
Experimental Studies on the Effect of Bagasse Ash and M-Sand on Mechanical Behaviour of Concrete <i>By BHUVANESHWARI M AND TAMILARASAN S</i>	426-431
Factors Contributing to the Success of a Resettlement Project: A Case Study on Batanghari Dam Project, Indonesia <i>By TAUFIKA OPHIYANDRI, UYUNG GATOT S DINATA, TAFDIL HUSNI, BAMBANG ISTIJONO AND ADI PUTRA</i>	432-435
An Immediate Review of Flood Characteristics on Delta Lowland Sumatra using D8 Model Spatial Analysis <i>By NURHAMIDAH, AHMAD JUNAIDI AND LIBRINA ANGGRAINI</i>	436-442



West Sumatra Landslide During in 2012 to 2015

ABDUL HAKAM AND BAMBANG ISTIJONO

Andalas University, Indonesia

Email: ahakam2008@yahoo.com; bistijono1452@yahoo.co.id

Abstract: During year 2012 to 2015, there are number of landslide occurred in West Sumatra - Indonesia which have been recorded. Those disasters had taken lives and destroyed public facilities. The West Sumatra is a province in Indonesia that located in the middle west of Sumatra Island. The province has area stretching from the west coast to the hills in the middle of the Island. The landslides in West Sumatra frequently occur along the hill and mountain areas of this province. The diversities of physiographic and geologic conditions as well as surface vegetation lead to the landslide in the West Sumatra. In addition, the landslide occurrences are also influenced by the weather and local climate. This condition was worsening by the change of land use in landslide potential area. In many cases, the main factor causes landslides are the reduction of the strength of the soils due to the rain. In the remedial action, the budget and available technology as well as local human capability are the most restrictions that necessary to be considered. This paper describes a review of the landslide in West Sumatra and treatment measures for the years 2012 to 2015. This work is very important to improve and to develop the efforts to reduce the landslide risk and treatment in the future.

Keywords: landslides, ground condition, remedial action

1. Introduction

The West Sumatra Province is geographically located in the west-central side of the Sumatra Island (Figure 1). In the middle of this province there are many hills that lay from the north to the south as part of the Bukit Barisan hill. The Bukit Barisan hill is also geologically formed due to the existence of the Semangko fault which divides the Sumatra Island into two parts, east and west. In addition, along the Semangko fault there are some active and non-active volcanoes which create a mountain area (Barber et al., 2005). The formation of soil deposit of the West Sumatra province in general is dominated by the volcano activity along Semangko fault. The area around the Semangko fault is known as volcanic area. The lowest area of the volcanic area, the ground is dominated by sediment material that likely originated from the volcanic area. The physiographic of the West Sumatra province then can be divided into three groups that are volcanic area, hill area and flat area as shown in Figure 2 (Sandy, 1985). These physiographic conditions form slopes with different types of soil, in where it will be shown that the landslide in the West Sumatra generally occurs.

In the last 3 years, it has been carried out the Landslide Reports in the West Sumatra by the Government Body. This paper shows a review of that landslide records that occurred in the West Sumatra in 2012 to 2015 (ESDM 2012 to 2015). This review is related to the incident location, type and geological condition of landslide, time of occurrence and remedial action that has been done.

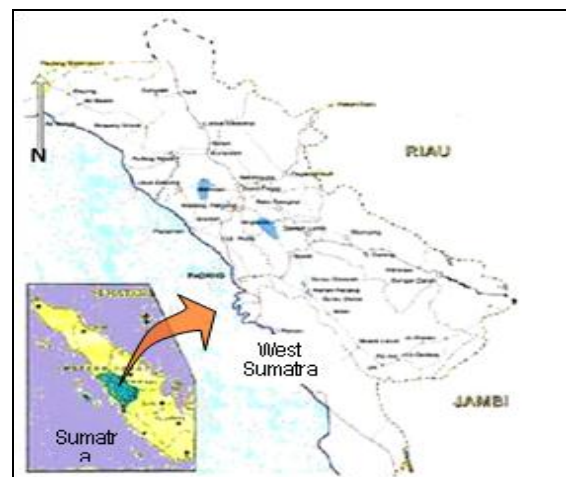


Figure 1 Sketch of West Sumatra province

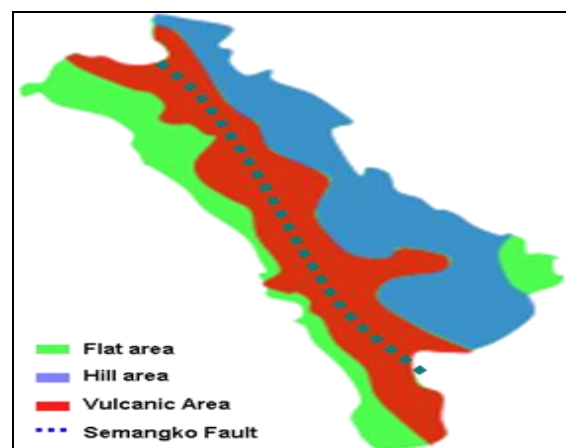


Figure 2 Physiographic map of West Sumatra (adapted from Sandy, 1985)

2. Landslide Outline

Theories to analyze the stability of the slope have been written in many textbooks in many languages (example: Huang, 1983 and Hakam, 2010). Those references have been elaborating type of sliding, factors cause sliding, slope stability analysis theories also the methods for designing the retaining structures. Here, landslide types and factors cause the sliding of slopes are written briefly in the following sections.

Slopes can be failure in term of sliding (general landslide), flow of soil (debris flow) and rock debris (rock fall). There is also a slow movement of slope that known as creep. A creep generally does not cause a collapse in slope but result in displacement that may lead cracks and damage to the facilities there on. The illustrations of those types of landslide are shown in Figure 3.

In general, the factors that cause a landslide can be divided into two groups: internal and external factors. Both factors theoretically cause of decreasing the strength of soil or increasing the force thus reducing the safety factor of the slope. External factors are all of the disturbance from the outside of the slope, either made by natural or human. The examples of the external factor which can reduce the slope safety are vibrations from human activities, earthquakes, additional loads, the removal of retaining forces on the down of the slope and also the loss of slope covering. The internal factors are changing in the moisture content of the soil, increasing the soil mass due to water intrusion, the absence of cemented material in soil mass, increasing the water table, heaving - shrinking of the soil mass, sudden reduce of water table and liquefaction.

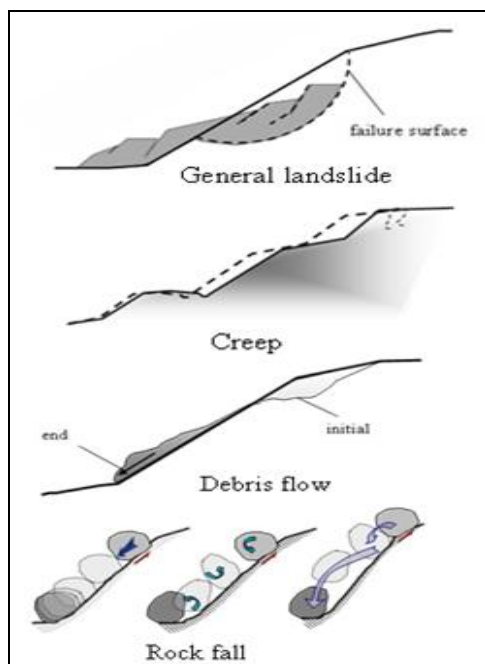


Figure 3 Illustration of sliding types (Hakam, 2010)

Further, common things that need to be considered in the dealing with landslide are topography, geology, water in the soil, climate and weather, vibration, history and time. These things directly or indirectly may trigger the slope stability.

3. Landslides in West Sumatra

Since there are many landslides in west Sumatra region, Division of Geology of Energy and Mineral Resources Department of West Sumatra province published annual reports of landslide. These good records of landslide are started in 2012 (Hakam et al, 2015). The summary of landslide records for last 4 years then are described in here. The recorded landslides in the West Sumatra are included any soil mass movements in general type of sliding, debris flows, creep and rock fall.

In the year 2015 the most type of landslides are general and debris flow. Only one incidence of rock fall had happened in South Padang. Based on the records, prior to till during the landslides there were heavy rain. Beside the rain, the land-use change is judged to be the other main reason which triggered the landslides. However this thought must be scientifically proved by conducting further research in the specific affected area.

The landslides that are reported in here are the ground movement in which resulting in damage to public and private facilities as well as fatalities. Many landslides in small scale that did not result in loss or casualties also occurred in the West Sumatra but not recorded in this reports. In 2012, the landslides have taken 11 lives in six locations. In 2013 only one event of landslide but took 20 lives at Maninjau Lake in Agam District. In 2014 there were four locations of landslide which resulted in the fatality of 7 lives.

Landslides in 2015 only resulted in material losses in the terms of damages to infrastructures and homes with no casualties. This indicates disaster preparedness has been developed, especially in case of landslides.

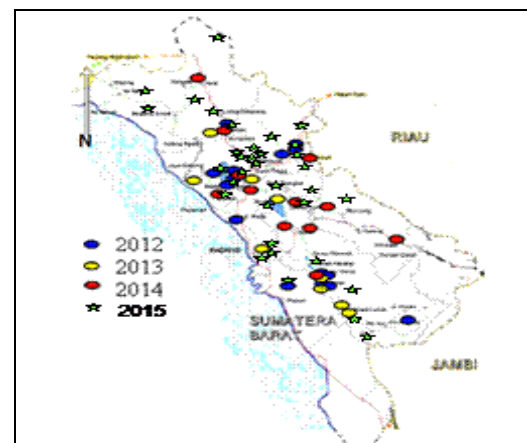


Figure 4 Location of landslides (Modified from Hakam et al., 2015)

In three years of the records, landslide locations in West Sumatra mostly occurred in volcanic area and some of the locations are in the hill area as shown in Figure 4 and 5. The geology of these locations is made of relatively unstable young rocks. Geotechnical studies on some locations of slope indicate the behavior of clay against water affected the landslides. The reduction of the soil shear strength caused by the increase of the water content affected the slope stability and lead to the landslides. An assessment for the landslide in Maninjau-Agam showed that the saturation in soil mass can reduce the soil cohesion by 75% (Hakam et al, 2013).

Similar to previous the years, the landslides in 2015 mostly occurred in the highlands. There are from total number of landslides of about 70% occurred in the volcanic area, 26% happened in the hill area and only about 5% occurred in the flat area. Indeed, topographical in highland areas have higher variation in slopes so the potential landslide are larger than the flat areas. For those reasons, mitigation measures to prevent the occurrence of landslides should be considered in highlands.

In Table 1 is shown the time of the occurrence of landslides over 3 years. It can be seen that landslides occurred mostly in the early months and the end months of the years. In those months that are recognized as rainy season in the West Sumatra. It is very rarely landslides happened in March to June where the rain is also rare. There is also generally heavy rain felt at the time prior to the occurrence of landslides. Thus it is needed good preparation of equipments, funding and human resources to deal with landslides especially in the rainy season. Although there is only one incident of landslide triggered by an earthquake, it must receive special attention. Many landslides also happened during Sumatra earthquake in 2009.

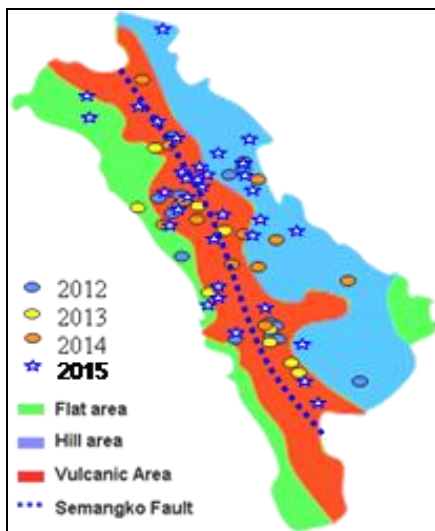


Figure 5 Distribution of landslides (Modified from Hakam et al., 2015)

The largest number of landslides occurs in November 2015 with 16 events. Then landslides often occur in December, January to May. Meanwhile, from June to October, there are only a few accidents (Figure 6). Similar to previous years that the landslides generally began with raining in advance. In previous years, the landslides are very rarely or not took place in March to June. It indicates there is potential shifts rainy climate in western Sumatra that affects the landslide occurrence.

The understanding of the factors that cause of landslide is very useful to determine the corrective and preventive actions in the future. The rain is certainly very difficult to be controlled, but the water which triggers the occurrence of landslides can be controlled well.

Table 1 Occurrence time of recorded landslide

Month=>	1	2	3	4	5	6	7	8	9	10	11	12
2012												
2013												
2014												

Note: ■ rain felt ■ earthquake occurred

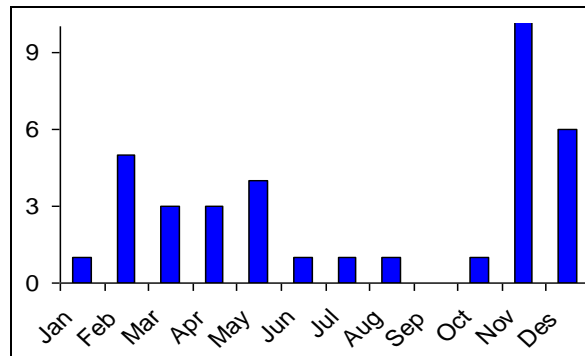


Figure 6 Number of recorded landslide in 2015

Remedial actions to solve the landslide in West Sumatra are conducted generally in terms of replanting trees. The main reason to do this action is because the landslides occurred along the open locations at the hill and mountain areas. But at certain locations, the landslides also occurred at the roadsides. In these cases the restorations are done by constructing retaining walls. For landslide which occurred along the rivers, the gabions are chosen. The remedial action to prevent water intrusion in to the soil mass by controlling the water above the slope is rarely done.

The conventional reparation of landslides in the West Sumatra is caused by the lack of technology as well as limited budget. The most used structures to protect the important facilities from landslides are gabions and river stone masonries (Figure 7). That is combined by the lack of knowledge of slope stability and stabilization of authorized bodies which deal with

landslides. The improvement of human capacity must be done, especially in terms of prevention tasks of landslides. In additional, the enough budgets and the appropriate technology to prevent landslides must be considered better.



Figure 7 Remedial action using gabions

Investigations on landslide in sliding prone locations should be done so that appropriate solutions associate with landslide can be made up. An example of an investigation on the slope stability and its solution for Maninjau sliding in Agam has been conducted in 2013 (Figure 8). The investigation procedure is started by a field survey and laboratory tests of soil samples then followed by stability analysis and delivering a recommended solution. On the laboratory investigation the undisturbed and saturated soils are tested and those data are used for the analysis (Table 2). The landslide is triggered by the change the water content which significantly changed the soil properties. The study suggested that the slope protection might be done by re-plantation deep-strong root vegetations.



Figure 8 Maninjau – Agam Landslide in 2013
(Hakam et al, 2013)

Table 2 Soil parameter of Maninjau (Hakam et al, 2013)

Test name	Parameter	Sample		Unit
		S 1	S 2	
Water content	w	28.11	36.77	%
Unit weight	γ	1.79	1.85	t/m ³
Specific Gravity	G _s	2.65	2.65	
Sieve analysis	Gravel	4.03	3.17	%
	Sand	14.57	39.87	%
Atterberg's Limit	LL	44.90	60.24	%
	PL	34.14	31.27	%
	PI	10.76	28.97	%
Direct Shear (soaked)	c	0.94	1.50	t/m ²
	ϕ	32.28	24.85	°
Direct Shear (wet)	c	1.05	2.06	t/m ²
	ϕ	27.32	31.11	°

4. Conclusions

Landslides in the West Sumatra generally occurred mostly in the highlands (hills and mountains) that have relatively steep slope and the disadvantage geotechnical conditions. The landslides that occurred from 2012 to 2015 have caused damage to infrastructures and fatalities. The cut of vegetations that covering slope surface and the change of land use have triggered landslides. Some landslides were also caused by inaccuracy of the artificial slopes design. Although in 2012 to 2015 there is only one landslide caused by an earthquake, it is important to notice that an earthquake can trigger landslides such that happened during the Sumatra Earthquake in 2009.

Mainly the landslides occurred during or after heavy rain. Along a year, landslides occurred in the rainy season i.e. in January, February and July to December. It is necessary to have a good preparation for the emergency response of landslides in those wet months.

Landslides often occurred in the highlands which land-use plan in that area often changed for the development purposes. The local government in the highlands area should take more consideration of sliding in the change of land use for any purposes.

Remedial actions for landslides in the West Sumatra are mainly associated with the availability of budget and technology. The plantation is more popular solution compared to preventive treatment such as surface water control. For a better solution in future it is necessary to develop understanding and to increase the human capacity related to the slope stability and protection.

5. Acknowledgements

We would like to thank the Ministry of Energy and Mineral Resources (ESDM) of West Sumatra province for providing the Report of Landslide in West Sumatra in which information and data in this paper are obtained.

We also thank to our students for helping and accompanying us to carry field investigations and to accomplish any activities related to this paper.

References

- [1] Hakam, A. (2010), Stabilitas Lereng dan Dinding Penahan Tanah, Universitas Andalas, Padang.
- [2] Hakam, A., Febrin A I., Fauzan, Istijono, B., and Arnaldo, R. (2013), Slope stability analysis following Maninjau Landslide 2013, The Second International Conference on Sustainable Infrastructure and Built Environment (SIBE-2013), Bandung, November 19th – 20th 2013
- [3] Hakam A, Istijono B, Sarbaini (2015), Overview of Landslide Experience in West Sumatra In 2012-2014, SLOPE International Conference, Kuta-Bali, September 27th – 30th 2015
- [4] Huang, Yang H., (1983), Stability Analysis of Earth Slopes, Van Nostrand Reinhold Comp. Inc., NY.
- [5] Ministry of Energy and Mineral Resources (ESDM) of West Sumatra Province (2012), Pemantauan dan Evaluasi Bencana Alam Geologi Provinsi Sumatera Barat, Dinas ESDM Prov. Sumbar, Padang
- [6] Ministry of Energy and Mineral Resources (ESDM) of West Sumatra Province (2013), Pemantauan dan Evaluasi Bencana Alam Geologi Provinsi Sumatera Barat, Dinas ESDM Prov. Sumbar, Padang
- [7] Ministry of Energy and Mineral Resources (ESDM) of West Sumatra Province (2014), Pemantauan dan Evaluasi Bencana Alam Geologi Provinsi Sumatera Barat, Dinas ESDM Prov. Sumbar, Padang
- [8] Ministry of Energy and Mineral Resources (ESDM) of West Sumatra Province (2015), Pemantauan dan Evaluasi Bencana Alam Geologi Provinsi Sumatera Barat, Dinas ESDM Prov. Sumbar, Padang
- [9] Sandy, I M., (1985), Geografi Regional Republik Indonesia, Jurusan Geografi FPMIPA UI, Jakarta
- [10] A. J. Barber, M. J. Crow and J. S. Milsom, Sumatra: Geology, Resources and Tectonic Evolution, Geological Society, London, Memoirs. Vol. 31, 2005